



# Comune di Cisterna di Latina

Provincia di Latina  
Medaglia D'argento al Valore Civile

SETTORE TECNICO E TECNICO-MANUTENTIVO  
Servizi Urbanistici e Pianificazione Territoriale

## Variante Speciale di Recupero dei Nuclei Abusivi (L.R.28/80)

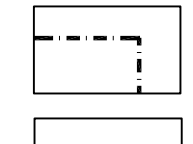
Allegato alla Deliberazione  
del Consiglio Comunale  
N° \_\_\_\_\_ del \_\_\_\_\_

Publicato  
dal \_\_\_\_\_  
al \_\_\_\_\_

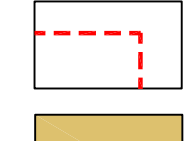
Tavola <b>10f</b>	Titolo <b>Nucleo "L'annunziata"</b> Localizzazione osservazioni ex art. 11, comma 2, D.P.R. 327/2001 e s.m.i.	Scala 1:2000 Data
Progettisti: Arch. Carlo De Dominicis      Ing. Gianfranco Buttarelli		
Collaboratori: Ing. Luisa Ortu                      Arch. Simonetta Taviano Arch. Alfonso Mizzoni              Geom. Mario Berto		

### Legenda:

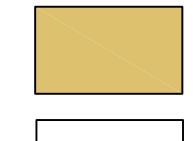
Limite ambito d'intervento variante speciale di recupero



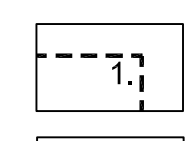
Limite perimetrazione del nucleo abusivo



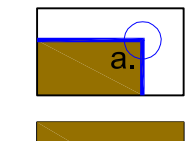
Zone di completamento residenziale (B1)



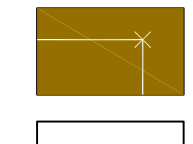
Limiti zone di completamento edilizio integrato con interventi per la realizzazione di attrezzature pubbliche (B2)



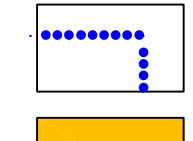
Limiti lotti edificabili in zone B2




Fili fissi



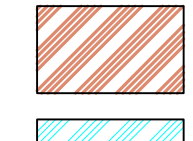
Limiti ambiti di completamento funzionale, ricucitura e riqualificazione urbanistica



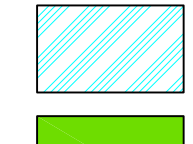
Zone per attività produttive e di servizio




Aree per l'istruzione




Attrezzature di interesse comune



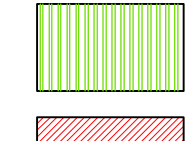
Spazi pubblici attrezzati a parco per il gioco e lo sport



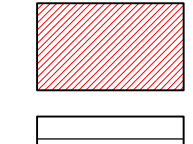
Verde di arredo urbano



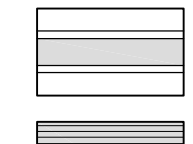
Attrezzature sportive private



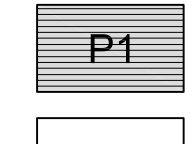
Aree pedonali esterne al verde pubblico attrezzato




Viabilità



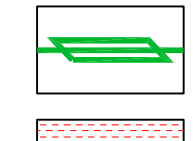
Parcheggi



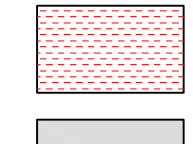
Pista ciclabile



Ponte ciclabile



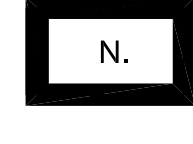
Vincolo di inedificabilità



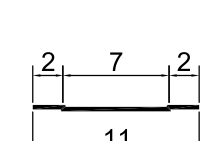
Fascia di rispetto



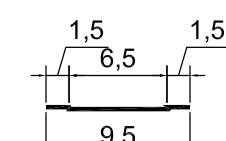
Localizzazione osservazioni



Sezioni stradali



Sez. A



Sez. B

